

Equitrans, LP
 2200 Energy Drive
 Canonsburg, PA 15317

ORDER

NOW this 23rd day of April, 2026, pursuant to Section 13(c) of the Coal and Gas Resource Coordination Act, Act of December 18, 1984, P.L. 1069, 58 P.S. §§ 501-518, the Department of Environmental Protection hereby authorizes Equitrans, LP (the "Applicant") to plug Well No. 1001 on the RG Rutan farm, Morris Township, Greene County, identified in the application attached hereto. Such plugging is to be conducted in accordance with the manner outlined in 25 Pa. Code §§ 78.91, 78.92 and 78.93 of the rules and regulations.

This authorization is conditioned on the Applicant's compliance with all applicable provisions of the Oil and Gas Act of 2012, 58 Pa. C.S. §§ 2301-3504; the Clean Streams Law, the Act of June 22, 1937, P.L. 1987, *as amended*, 35 P.S. §§ 691.1-691.1001; the Coal and Gas Resource Coordination Act, 58 P.S. §§ 501-518, and all other applicable laws.

Any person aggrieved by this action may appeal, pursuant to Section 4 of the Environmental Hearing Board Act, 35 P.S. Section 7514, and the Administrative Agency Law, 2 Pa.C.S. Chapter 5A, to the Environmental Hearing Board, Second Floor, Rachel Carson State Office Building, 400 Market Street, P.O. Box 8457, Harrisburg, PA 17105-8457, 717-787-3483. TDD users may contact the Board through the Pennsylvania Relay Service, 800-654-5984. Appeals must be filed with the Environmental Hearing Board within 30 days of receipt of written notice of this action unless the appropriate statute provides a different time period. A Notice of Appeal form and the Board's rules of practice and procedure may be obtained online at www.ehb.pa.gov or by contacting the Secretary to the Board at 717-787-3483. The Notice of Appeal form and the Board's rules are also available in braille and on audiotape from the Secretary to the Board. This paragraph does not, in and of itself, create any right of appeal beyond that permitted by applicable statutes and decisional law.

This authorization does not purport to confer any rights of ownership or access, nor to confirm title in any person, nor to confer any rights for payment of any kind, to any other person or property owner.

IF YOU WANT TO CHALLENGE THIS ACTION, YOUR APPEAL MUST REACH THE BOARD WITHIN 30 DAYS. YOU DO NOT NEED A LAWYER TO FILE AN APPEAL WITH THE BOARD.

IMPORTANT LEGAL RIGHTS ARE AT STAKE, HOWEVER, SO YOU SHOULD SHOW THIS DOCUMENT TO A LAWYER AT ONCE. IF YOU CANNOT AFFORD A LAWYER, YOU MAY QUALIFY FOR FREE PRO BONO REPRESENTATION. CALL THE SECRETARY TO THE BOARD (717-787-3483) FOR MORE INFORMATION.

FOR THE DEPARTMENT OF
 ENVIRONMENTAL PROTECTION:

 4/23/26

Date

Thomas Donohue
 Environmental Program Mgr.
 District Oil & Gas Operations



March 25, 2026

Via E-Mail

Pennsylvania Department of Environmental Protection
Bureau of Oil & Gas Management
400 Waterfront Drive
Pittsburgh, PA 15222

RE: Application for an Order to Replug a Non-Producing Gas Well
RG Rutan 1001
Permit Number 059-28361
Morris Township, Greene County, Pennsylvania

Dear DEP Recipient,

Please find attached the following documentation:

- Completed Form 8000-PM-OOGM0008 "Application for an Order to Clean Out and Plug or Replug a Non-Producing Gas Well"
- Well Location Plat
- Proposed plugging method
- Copy of the agreement granting EQT Production Company the right to enter the property
- Proof of notification of the surface owner and oil and gas lessors
- Statement of non-objection from EQT Production Company, the oil and gas lessee

Please note that both EQT Production Company and Equitrans, LP are both subsidiaries of EQT Corporation.

If you have any questions or concerns regarding this application, please feel free to contact me using one of the methods below.

Best Regards,

A handwritten signature in blue ink, appearing to read 'J. Zavatchan'.

John Zavatchan
Regional Manager - Permitting
jzavatchan@eqt.com
412-584-3132




COMMONWEALTH OF PENNSYLVANIA
DEPARTMENT OF ENVIRONMENTAL PROTECTION
BUREAU OF OIL AND GAS MANAGEMENT

DEP USE ONLY	
Auth #	APS #
1563924	
Site #	Facility #
867855	870266
Client #	Sub-facility #
27639	

**APPLICATION FOR AN ORDER TO CLEAN OUT AND PLUG OR REPLUG
A NON-PRODUCING GAS WELL UNDER SECTION 13(C) of ACT 214**

Please read instructions on reverse before completing this form

SECTION A. APPLICANT INFORMATION	SECTION B. OTHER AFFECTED PARTIES
Name Equitrans, LP	SURFACE OWNER
Address 2200 Energy Drive	Name John R. & Loise M. Hildreth
City Canonsburg State PA Zip 15317	Address 541 Patterson Creek Road
Telephone 412-584-3132 Fax	Address Sycamore, PA 15364
GAS WELL INFORMATION	Telephone Fax
Farm Name RG Rutan	OIL AND GAS LESSOR
Well No. 1001 Serial No.	Name John R. & Loise M. Hildreth
Municipality (City, Borough, or Township) Morris Township	Address 541 Patterson Creek Road
County Greene	Address Sycamore, PA 15364
Well Permit/Reg. No., if known 059-28361 Date Drilled, if known	Phone Fax
Is this well the object of a Coal Pillar Permit? Yes <input checked="" type="checkbox"/> No <input type="checkbox"/>	OIL AND GAS LESSEE
SECTION C. ADDITIONAL INFORMATION REQUIRED	Name Equitrans, LP
Checklist	Address 2200 Energy Drive
Well Location Plat: Form 5500-FM-OG0002 <input checked="" type="checkbox"/>	Address Canonsburg, PA 15317
Copy of or record reference to a deed, lease or other document entitling the applicant to enter upon the surface land <input checked="" type="checkbox"/>	Telephone 412-584-3132 Fax
Proposed method of cleaning out, plugging or replugging the well <input checked="" type="checkbox"/>	SECTION D. SIGNATURE BLOCK
Notice of Intention to Plug (5500-FM-OG0005) (If previously submitted check this box) <input type="checkbox"/>	I HEREBY CERTIFY THAT I HAVE SENT BY Certified or Registered Mail a copy of this application to the surface landowner, the oil and gas lessor and lessee as identified above, and the coal owners and operators of all mineable coal seams.
If alternative method of plugging is proposed, is Form 5500-PM-OG0024 attached? <input checked="" type="checkbox"/> Yes <input type="checkbox"/> No	 Signature of Applicant
	Megan Stahl - Land Officer 3/18/2026 Type or Print Name and Title Date

30-Day Objection Date: Waived (Surface Agreement)

DPL (4/23/2026)

Email: JZavatchan@eqt.com

Reviewed by
HLC 4/23/2026

Use this form to apply for an "Order to Clean Out and Plug or Replug a Non-Producing Gas Well Under Section 13(c) of Act 214." This applies only to an abandoned well which penetrates a workable coal seam.

SECTION A. APPLICANT INFORMATION

Enter the name of the person, corporation, or unincorporated business which is requesting the Department order to plug or replug the well.

If the well is the object of a coal pillar permit, please identify the pillar by number.

GAS WELL INFORMATION: Provide information that identifies and locates the gas well, not the location of the mine portal nor the well operator's address.

SECTION B. OTHER AFFECTED PARTIES

If known, identify all other affected parties listed. Use an additional 8½" x 11" sheet if necessary. If you don't know who they are, print "unknown".

SECTION C. ADDITIONAL FORMS REQUIRED

Use this checklist to see that this application is completed.

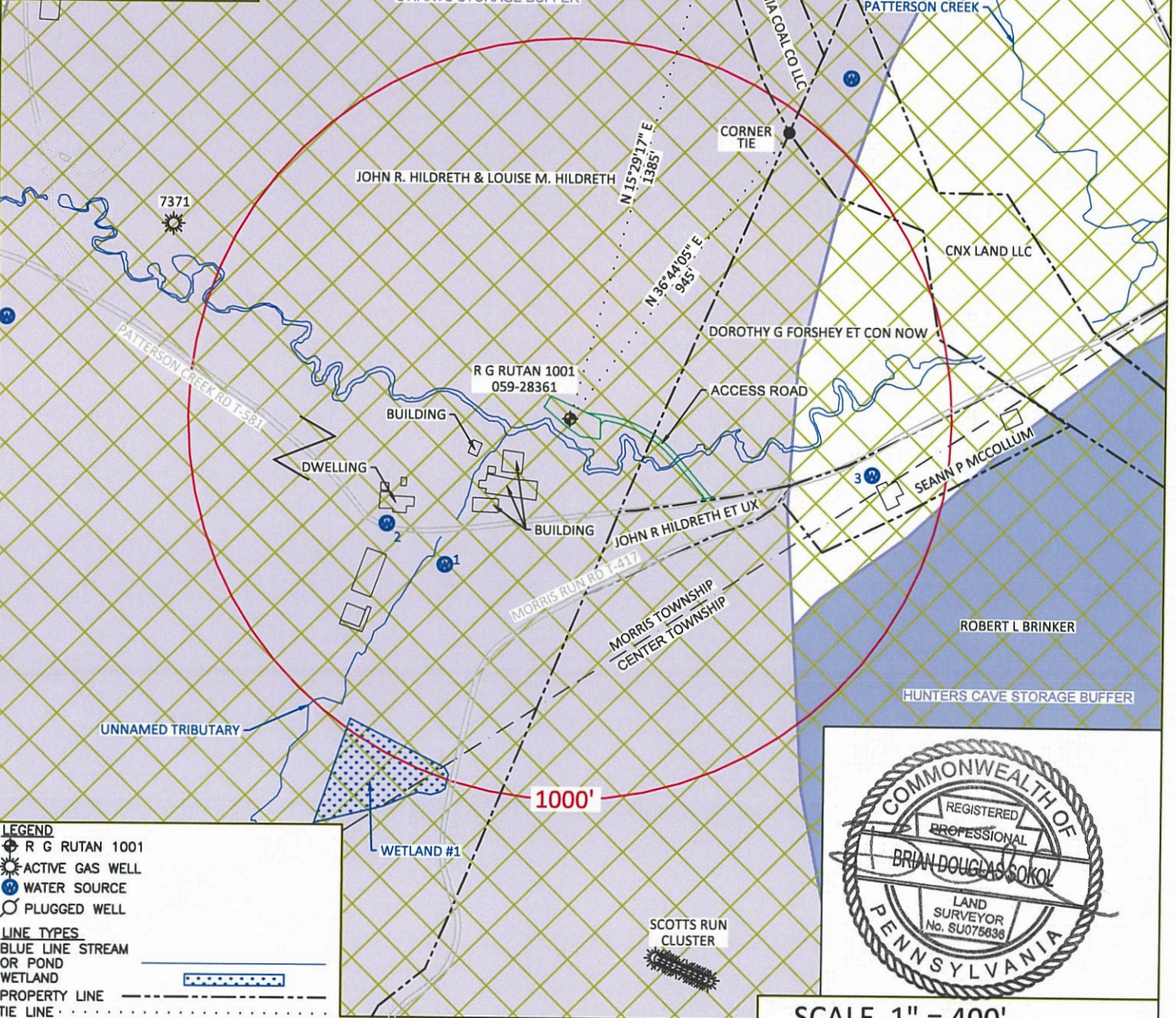
If the well is to be cleaned out, plugged or replugged by a method, or using materials other than described in Act 214, subsections 13(a)(1) or (2), then a request for approval to use an alternate method or materials must be filed. You must submit a plan for a Proposed Alternate Method of Casing, Plugging, Venting or Equipping on Form 5500-PM-OG0024.



COMMONWEALTH OF PENNSYLVANIA
 DEPARTMENT OF ENVIRONMENTAL PROTECTION
 OFFICE OF OIL AND GAS MANAGEMENT
WELL LOCATION PLAT
 PAGE 1 Surface Location

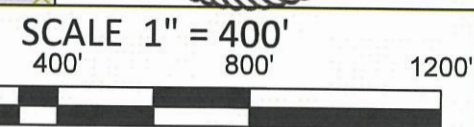

DEP USE ONLY	Auth ID#:	G: DPL
	Permit #	C:
	Project #	

SHL TRUE LATITUDE:
39.935803
SHL TRUE LONGITUDE:
-80.329995



LEGEND

- R G RUTAN 1001
- ACTIVE GAS WELL
- WATER SOURCE
- PLUGGED WELL
- LINE TYPES**
- BLUE LINE STREAM OR POND
- WETLAND
- PROPERTY LINE
- TIE LINE
- BUILDING/STRUCTURE
- HARVEY MINE
- SWARTS STORAGE BUFFER
- HUNTERS CAVE STORAGE BUFFER



NOTE: It is not the purpose or intention of this plat to represent surveyed locations of the surface or mineral parcels depicted herein. The location of the boundary lines, as shown are based on recorded deed descriptions, field evidence found, aerial mapping and/or tax map position, unless otherwise noted.

Applicant / Well Operator Name: EQUITRANS L.P.		DEP ID #: 36670	Well (Farm) Name: R G RUTAN		Well #: 1001	Serial #:
Address: 2200 ENERGY DRIVE, CANONSBURG PA 15317			County: GREENE	Municipality: MORRIS TOWNSHIP	Well Type: GAS	
911 Address of Well Site: N/A			USGS 7.5' Quadrangle Map Name: ROGERSVILLE	Map Section: 5	Surface Elevation: 1049'	
Surveyor: Board, Benckek and Assoc. BRIAN DOUGLAS SOKOL SURVEYOR No. SU075636	Phone #: 724-746-1055	Dwg #: 4096	Date: MARCH 17, 2026	Scale: 1" = 400'	Tract Acreage: 208.17 +/-	
Lat. & Long. Metadata Method: GPSKN	Accuracy: 4'	Datum: NAD 83	Elevation Metadata Method: GPSKN	Accuracy: 6'	Datum: NAVD 88	Survey Date: SEPTEMBER 18, 2024

RG Rutan 1001 (UnLbl(1))
Greene County, PA
Swarts Field
API # 37-059-23861
By: EQT Production
Date: 9/24/2024

Current Status:

Well Record not available

Casing/tubing information not available due to lack of known Well Record

3rd String casing @ N/A, cement N/A

2nd String casing @ N/A, cement and packer N/A

1st String casing @ N/A

TD: Original TD = 3116'

Elevation: N/A

Water @ N/A

Coal @ N/A

Oil @ N/A

Gas @ N/A

Fifty Foot Storage Zone 2659'-2709'

***Cement plugs will be cemented with Class A or Class L cement**

1. Notify State Oil and Gas Inspector 48 hours in advance of commencement of plugging operations.
2. **Conduct Tailgate Safety Meeting. Complete JSA's as required.**
3. Check Vent for gas, if clear dig sump around monument.
4. MIRU Conductor rig.
5. Drill in as much conductor as possible and cement annulus of conductor.
6. RDMO with Conductor rig
7. MIRU Plugging rig. Begin plugging and abandonment operations.
8. Ensure containment is secure around well head.
9. Clean out well to 405' and run pressure protective casing. Cement to surface on annulus of protective casing.
10. Rig up BOPs
11. Continue to clean out to TD or PADEP approved attainable bottom.
12. RIH w/wireline and run CBL on **1st String** casing from **1st String Casing Shoe Depth** to surface to determine bonded casing.
13. Contact EQT REP and DEP Inspector with Bond Log results and determine perforating and cutting schedule.
14. Attempt to pull **1st String** casing per DEP regulations of 120% or 5K which is ever greater.
15. Perforate **1st String** casing where specified.
16. TIH w/ tubing and cement from TD or PADEP approved attainable bottom to surface.
17. Top off well to surface with solid cement as needed.
18. Install casing vent and above grade monument at least 5' with API#, company information and date plugged. Mark GPS of well for future inspections.
19. Rig Down, move off.
20. Restore well site and access road according to PA DEP regulations.

SURFACE INDEMNITY AGREEMENT

This Surface Indemnity Agreement (“Agreement”) is entered into this 3rd day of July, 2025 by and between John R. Hildreth and Louise M. Hildreth, H/W, whose mailing address is 541 Patterson Creek Road, Sycamore, PA 15364 (“Owner”), and EQT Production Company, a Pennsylvania corporation, with an office located at 625 Liberty Avenue, Suite 1700, Pittsburgh, PA 15222 (“EQT”). Owner and EQT are individually referred to hereinafter as a “Party” and collectively as the “Parties”.

WHEREAS, Owner is the owner of the surface of certain real property located in Morris Township, Greene County, Pennsylvania, identified as Tax Map Number 18-05-0130, and being the same tract or parcel of land conveyed to Owner in Deed Book 364, Page 1192, (the “Property”); and

WHEREAS, EQT is (1) the current working interest owner in that certain oil and gas lease recorded in the Office of the Recorder of Deeds of Greene County, Pennsylvania pertaining to the Property (the “Lease”); and (2) the owner of that certain oil and gas well(s) located on the Property and more particularly described as “R G Rutan 1001, 7371, A223”, API No. 3705928361, L-028842, L-028843 (the “Well”); and

WHEREAS, Owner purchased the Property with the existing Well located on the surface; and

WHEREAS, EQT intends to enter onto the Property pursuant to the rights and privileges set forth in the Lease in order to commence plugging operations (“Plugging Operations”) on the Well, and the Parties desire to memorialize their understanding with respect to same.

NOW THEREFORE, for the good and valuable consideration as set forth herein, Owner and EQT, intending to be legally bound, agree as follows:

1. Acknowledgment of Rights. Owner hereby acknowledges EQT’s right of entry upon the Property in order to conduct Plugging Operations pursuant to EQT’s rights and privileges granted in the Lease, and Owner shall not interfere with EQT’s exercise of such right.
2. Industry Best Practice and Compliance with Law. In its performance of the Plugging Operations, EQT shall use industry best practices and shall comply with and adhere to all applicable laws and regulations.
3. No Modification. It is expressly understood and agreed that EQT’s rights, title, and interest in and to the Property and other land, and oil and gas located thereon and thereunder, under law or any agreement, including but not limited to the Lease, are not abridged, terminated, limited, restricted, altered, or otherwise modified by this Agreement.
4. Indemnification. EQT shall indemnify, and defend and hold Owner harmless from any and all liabilities, liens, demands, judgments, suit(s), and claim(s) of any kind or charter arising out of, in connection with, or relating to EQT’s operations under the terms of this Agreement, including, but not limited to, environmental issues, claim(s) for injury to or death of any person, or damage, loss or destruction of any property, real or personal, under any theory of tort, contract, or strict liability (“Claims”). Owner, if it so elects, shall have the right to participate, at its sole expense, in its defense in any suit in which it may be a party, without relieving EQT of the obligation to defend Owner. Notwithstanding the foregoing, EQT shall not be obligated to indemnify or defend Owner against any Claims that are caused, impacted, or influenced by the actions, omissions, negligence, gross negligence, or misconduct of Owner, Owner’s successors, assigns, contractors, subcontractors, representatives, agents, or any third party.

5. Miscellaneous. This Agreement shall benefit and be binding upon EQT and Owner and their successors and assigns. This Agreement shall be governed by and construed in accordance with the laws of Pennsylvania. The terms of this Agreement shall be confidential and Owner shall not disclose the same to any other person or entity without prior written consent of EQT, except as required by law or court order. The Parties have had opportunity to seek advice of legal counsel in the negotiation of this Agreement, and this Agreement shall not be construed in favor of or against any Party. If any of the provisions of this Agreement are held by a court to be invalid, void or otherwise unenforceable, the remaining provisions shall remain enforceable. Owner shall not object to ordinary permit filings or applications made by EQT in connection with the Purpose or any related improvements or facilities, nor interfere with the activities of EQT or its contractors or agents on the Property. This Agreement may be executed in multiple counterparts, each of which will be deemed to be an original, and collectively shall be deemed one single agreement.
6. EQT agrees to repair and reclaim any future slips occurring within the Limits of Disturbance ("Slip Repair Site") that are directly and solely related to EQT's Plugging Operations on the Property, for a period of three (3) years following completion of reclamation of the site on the Property. Landowner hereby grants unto EQT the rights necessary and convenient to repair and reclaim the Slip Repair Site, including ingress, egress and regress thereto, during said three (3) year period. Any existing ground slips will be documented prior to the start of the construction and are specifically excluded from this provision.


IN WITNESS WHEREOF, the Parties have executed this Agreement as of the date first set forth above

EQT PRODUCTION COMPANY

Name: Robert Hawkins
Title: Authorized Agent

OWNER


John R. Hildreth


Louise M. Hildreth



March 25, 2026

Dear Customer,

The following is the proof-of-delivery for tracking number: 889880936089

Delivery Information:

Status:	Delivered	Delivered To:	Residence
Signed for by:	Signature not required	Delivery Location:	541 Patterson Creek Road
Service type:	FedEx Priority Overnight		
Special Handling:	Deliver Weekday; Residential Delivery		SYCAMORE, PA, 15364
		Delivery date:	Mar 24, 2026 16:08

Shipping Information:

Tracking number:	889880936089	Ship Date:	Mar 23, 2026
		Weight:	0.5 LB/0.23 KG

Recipient:
John R. & Loise M. Hildreth,
541 Patterson Creek Road
SYCAMORE, PA, US, 15364

Shipper:
Olivia Pishioneri, EQT
2200 Energy Drive
Canonsburg, PA, US, 15317

Purchase Order	S001035.G1 8151.8040
Department Number	OPishioneri

Proof-of-delivery details appear below; however, no signature is available for this FedEx Express shipment because a signature was not required.

Thank you for choosing FedEx



March 23, 2026

Pennsylvania Department of Environmental Protection
Office Of Oil and Gas Management
400 Waterfront Drive
Pittsburgh, PA 15222

RE: Application for an Order to Replug a Non-Producing Gas Well
RG Rutan 1001 Well
Permit Number 059-28361
Morris Township, Greene County, Pennsylvania

Dear PADEP Recipient,

Equitrans, LP, the oil and gas lessee of the well referenced above, does not object to the replugging of this well. Additionally, Equitrans, LP waives the 30-day objection period associated with this application.

If you have any other questions or concerns regarding this letter, please feel free to contact me via one of the methods below.

Best regards,

A handwritten signature in black ink that reads 'Megan Stahl'.

Megan Stahl
Land Officer
megan.stahl@egt.com
412-660-6847

Re: FW: [External] RE: Equitrans: RG Rutan #1001 Order to Plug Application

From Elizabeth Montgomery <eamontgomery@boordbenchek.com>

Date Mon 4/20/2026 2:58 PM

To Zavatchan, John <jzavatchan@eqt.com>

Cc Lapikas, Daniel <dlapikas@pa.gov>

See snip Below. We plotted the Lat and Long that was on the Consol plat and then we also utilized their Nad 27 Northing and easting coordinate which hits about 17 feet from our coordinate that was field located by us. BBA lat and long is also plotted on the snip below. It appears that their Lat and long was converted incorrectly on the Consol plat.

Let me know if you need anything else from us.



Thank You

Elizabeth Montgomery
Boord, Benchek & Associates, Inc.
333 Technology Drive, Suite 109
Canonsburg, PA 15317
Office 724-746-1055
Cell 724-366-9900

On 2026-04-20 14:29, Zavatchan, John wrote:

Liz,

Can you look into this?

Thanks,

JZ

From: Lapikas, Daniel <dlapikas@pa.gov>
Sent: Monday, April 20, 2026 2:15 PM
To: Zavatchan, John <jzavatchan@eqt.com>
Subject: Re: [External] RE: Equitrans: RG Rutan #1001 Order to Plug Application

Good afternoon, John.

Circling back to this order to plug application: I noticed the previously issued coal pillar permit application for this well (issued 11/13/2023) had different coordinates listed than the order to plug. Please see the attached and issued coal pillar permit application from 11/13/2023.

Are the coordinates on the order to plug application the correct coordinates for this well, and/or were the coordinates listed on the coal pillar permit application the correct coordinates?

I'm assuming when this well was surveyed (9/18/2024) the correct coordinates were acquired for this well which are currently listed with the order to plug application, but I wanted to run this by you for confirmation.

Please let me know when you have the time.

Thanks, John.

Daniel P. Lapikas, P.G. | Licensed Professional Geologist
Department of Environmental Protection | District Oil & Gas Operations

400 Waterfront Dr. | Pittsburgh, PA 15222
Phone: 412.442.4019 | Fax: 412.442.4328

[https://urldefense.com/v3/__http://www.dep.pa.gov/;!!NrZ4EcbiUYLJF9sf!7e7UpKTS1urQWR8THaoPYJLQHDS5WP2Vby9bQEJxcoSNet9QNtLOZtG2hrQcxTwjUPkbiO8V3Lzkc_6Sg\\$<https://urldefense.com/v3/__http://www.dep.pa.gov/;!!NrZ4EcbiUYLJF9sf!7e7UpKTS1urQWR8THaoPYJLQHDS5WP2Vby9bQEJxcoSNet9QNtLOZtG2hrQcxTwjUPkbiO8V3KPCsL9ZA\\$>](https://urldefense.com/v3/__http://www.dep.pa.gov/;!!NrZ4EcbiUYLJF9sf!7e7UpKTS1urQWR8THaoPYJLQHDS5WP2Vby9bQEJxcoSNet9QNtLOZtG2hrQcxTwjUPkbiO8V3Lzkc_6Sg$<https://urldefense.com/v3/__http://www.dep.pa.gov/;!!NrZ4EcbiUYLJF9sf!7e7UpKTS1urQWR8THaoPYJLQHDS5WP2Vby9bQEJxcoSNet9QNtLOZtG2hrQcxTwjUPkbiO8V3KPCsL9ZA$>)

From: Lapikas, Daniel <dlapikas@pa.gov>
Sent: Thursday, April 9, 2026 8:19 AM
To: Zavatchan, John <jzavatchan@eqt.com>
Cc: Elizabeth Montgomery <eamontgomery@boordbenchek.com>
Subject: Re: [External] RE: Equitrans: RG Rutan #1001 Order to Plug Application

Thanks, John.

The survey date on the well location plat is all I was looking for, and/or a confirmation this well was surveyed. This well in our system had a minimal difference in coordinates when compared between our system and what was included on the well location plat. In similar situations, I've asked applicants for survey sheets showing the date a well was surveyed, the Northing and Easting coordinates, photo, etc. to verify the coordinates prior to updating our system.

With a confirmation this well was surveyed per the date on the well location plat, that is all I need to make the update. If a survey sheet or something similar from the date this well was surveyed is

available and able to be sent, I'd attach it to the application.

Thanks, John.

Daniel P. Lapikas, P.G. | Licensed Professional Geologist
Department of Environmental Protection | District Oil & Gas Operations

400 Waterfront Dr. | Pittsburgh, PA 15222
Phone: 412.442.4019 | Fax: 412.442.4328

[https://urldefense.com/v3/___http://www.dep.pa.gov/___;!!NrZ4EcBiUYLJF9sf!7e7UpKTS1urQWR8THaoPYJLQHDS5WP2Vby9bQEJxcoSNet9QNtLOZtG2hrQcxTwjUPkbkiO8V3Lzkc_6Sg\\$<https://urldefense.com/v3/___http://www.dep.pa.gov/___;!!NrZ4EcBiUYLJF9sf!7e7UpKTS1urQWR8THaoPYJLQHDS5WP2Vby9bQEJxcoSNet9QNtLOZtG2hrQcxTwjUPkbkiO8V3KPCsL9ZA\\$>](https://urldefense.com/v3/___http://www.dep.pa.gov/___;!!NrZ4EcBiUYLJF9sf!7e7UpKTS1urQWR8THaoPYJLQHDS5WP2Vby9bQEJxcoSNet9QNtLOZtG2hrQcxTwjUPkbkiO8V3Lzkc_6Sg$<https://urldefense.com/v3/___http://www.dep.pa.gov/___;!!NrZ4EcBiUYLJF9sf!7e7UpKTS1urQWR8THaoPYJLQHDS5WP2Vby9bQEJxcoSNet9QNtLOZtG2hrQcxTwjUPkbkiO8V3KPCsL9ZA$>)

From: Zavatchan, John <jzavatchan@eqt.com>
Sent: Thursday, April 9, 2026 5:24 AM
To: Lapikas, Daniel <dlapikas@pa.gov>
Cc: Elizabeth Montgomery <eamontgomery@boordbenchek.com>
Subject: RE: [External] RE: Equitrans: RG Rutan #1001 Order to Plug Application

Good morning Daniel!

The well was surveyed on September 18, 2024. This has been indicated on the location plat provided.

I copied our surveyor on my response. We are unfamiliar with a survey sheet. Do you have an example of what you are looking for?

JZ

[\[cid:image001.png@01DCC7E1.299F7F80\]](#)

From: Lapikas, Daniel <dlapikas@pa.gov>
Sent: Wednesday, April 8, 2026 4:07 PM
To: Zavatchan, John <jzavatchan@eqt.com>
Subject: Re: [External] RE: Equitrans: RG Rutan #1001 Order to Plug Application

John, Sorry for the confusion. I was asking if this well has been/was surveyed per the coordinates listed on the well location plat, and if so, a survey sheet available when the well was surveyed.

RE: [External] RE: Equitrans: RG Rutan #1001 Order to Plug Application

From Zavatchan, John <jzavatchan@eqt.com>
Date Thu 4/9/2026 5:25 AM
To Lapikas, Daniel <dlapikas@pa.gov>
Cc Elizabeth Montgomery <eamontgomery@boordbenchek.com>

Good morning Daniel!

The well was surveyed on September 18, 2024. This has been indicated on the location plat provided.

I copied our surveyor on my response. We are unfamiliar with a survey sheet. Do you have an example of what you are looking for?

JZ

HUNTERS CAVE STORAGE BUFFER		on records only descriptions, see evidence town or aerial mapping and/or tax map position, unless otherwise noted.	
Applicant / Well Operator Name: EQUITRANS L.P.	DEP ID #: 36670	Well (Form) Name: R G RUTAN	Well #: 1001
Address: 2200 ENERGY DRIVE, CANONSBURG PA 15317	County: GREENE	Municipality: MORRIS TOWNSHIP	Well Type: GAS
911 Address of Well Site: N/A	USGS 7.5' Quadrangle Map Name: ROGERSVILLE	Map Section: 5	Surface Elevation: 1049'
Surveyor: Board, Benchek and Assoc. BRIAN DOUGLAS SOKOL SURVEYOR No. SU075636	Phone #: 724-746-1055	Dwg #: 4096	Date: MARCH 17, 2026
Scale: 1" = 400'	Tract Acreage: 208.17 +/-	Survey Date: SEPTEMBER 18, 2024	
Lat. & Long. Metadata Method: GPSKN	Accuracy: 4'	Datum: NAD 83	Elevation Metadata Method: GPSKN
Accuracy: 6'	Datum: NAVD 88		

From: Lapikas, Daniel <dlapikas@pa.gov>
Sent: Wednesday, April 8, 2026 4:07 PM
To: Zavatchan, John <jzavatchan@eqt.com>
Subject: Re: [External] RE: Equitrans: RG Rutan #1001 Order to Plug Application

John,

Sorry for the confusion. I was asking if this well has been/was surveyed per the coordinates listed on the well location plat, and if so, a survey sheet available when the well was surveyed.

Thanks, John.

Daniel P. Lapikas, P.G. | Licensed Professional Geologist
Department of Environmental Protection | District Oil & Gas Operations

400 Waterfront Dr. | Pittsburgh, PA 15222
Phone: 412.442.4019 | Fax: 412.442.4328

[https://urldefense.com/v3/_http://www.dep.pa.gov_!!Nrz4EcbiUYLJF9sf!_mp11rTelI5ThRPOjIzC8-9saD2aV0Ey1gs_U_3jmcxQI4PnsqicewFmZtyvMcK-6rvhgJcDhaxFW2gw\\$<https://urldefense.com/v3/_http://www.dep.pa.gov_!!Nrz4EcbiUYLJF9sf!_mp11rTelI5ThRPjIzC8-9saD2aV0Ey1gs_U_3jmcxQI4PnsqicewFmZtyvMcK--6rvhgJcDhxgpswMg\\$>](https://urldefense.com/v3/_http://www.dep.pa.gov_!!Nrz4EcbiUYLJF9sf!_mp11rTelI5ThRPOjIzC8-9saD2aV0Ey1gs_U_3jmcxQI4PnsqicewFmZtyvMcK-6rvhgJcDhaxFW2gw$<https://urldefense.com/v3/_http://www.dep.pa.gov_!!Nrz4EcbiUYLJF9sf!_mp11rTelI5ThRPjIzC8-9saD2aV0Ey1gs_U_3jmcxQI4PnsqicewFmZtyvMcK--6rvhgJcDhxgpswMg$>)

From: Zavatchan, John <jzavatchan@eqt.com>
Sent: Wednesday, April 8, 2026 3:59 PM
To: Lapikas, Daniel <dlapikas@pa.gov>
Subject: [External] RE: Equitrans: RG Rutan #1001 Order to Plug Application

ATTENTION: This email message is from an external sender. Do not open attachments or click links from unknown senders. To report suspicious email, use the Report Phishing button in Outlook.

<<https://urldefense.com/v3/https://www.pa.gov/content/dam/copapwp-pagov/en/oa/documents/documents/report-phish-button-user-guide.pdf>;!!Nrz4EcbiUYLJF9sf!_mp11rTelI5ThRPOjI0zC8-9saD2aV0Ey1gs_U_3jmcxQI4PnsqicewFmZtyvMck--6rvhgJcDiGSunS9g\$>

Good afternoon Daniel!

Can you elaborate on what a survey sheet is?

JZ

From: Lapikas, Daniel <dlapikas@pa.gov>
Sent: Wednesday, April 8, 2026 3:54 PM
To: Zavatchan, John <jzavatchan@egt.com>
Subject: [EXTERNAL] Equitrans: RG Rutan #1001 Order to Plug Application

Good afternoon, John. The Department is in review of the order to plug application submitted by Equitrans for RG Rutan #1001 (37-059-28361) located in Morris Township, Greene County, PA and I wanted to get in touch to ask if a survey sheet is

Good afternoon, John.

The Department is in review of the order to plug application submitted by Equitrans for RG Rutan #1001 (37-059-28361) located in Morris Township, Greene County, PA and I wanted to get in touch to ask if a survey sheet is available for this well?

Please let me know when you have the time.

Thanks, John.

Daniel P. Lapikas, P.G. | Licensed Professional Geologist

Department of Environmental Protection | District Oil & Gas Operations

400 Waterfront Dr. | Pittsburgh, PA 15222

Phone: 412.442.4019 | Fax: 412.442.4328

[https://urldefense.com/v3/http://www.dep.pa.gov;!!Nrz4EcbiUYLJF9sf!9Kn6dMC8oRt_4Eq9-hLLIxJZIsdekcXQpd_TUOV4PnjnNCEBe0ld24XB4NkXvjCKsIU0Aev4UrvihmNivg\\$<https://urldefense.com/v3/http://www.dep.pa.gov;!!Nrz4EcbiUYLJF9sf!9Kn6dMC8oRt_4Eq9-hLLIxJZIsdekcXQpd_TUOV4PnjnNCEBe0ld24XB4NkXvjCKsIU0Aev4UrvihmNivg\\$>](https://urldefense.com/v3/http://www.dep.pa.gov;!!Nrz4EcbiUYLJF9sf!9Kn6dMC8oRt_4Eq9-hLLIxJZIsdekcXQpd_TUOV4PnjnNCEBe0ld24XB4NkXvjCKsIU0Aev4UrvihmNivg$<https://urldefense.com/v3/http://www.dep.pa.gov;!!Nrz4EcbiUYLJF9sf!9Kn6dMC8oRt_4Eq9-hLLIxJZIsdekcXQpd_TUOV4PnjnNCEBe0ld24XB4NkXvjCKsIU0Aev4UrvihmNivg$>)

<[https://urldefense.com/v3/___http://www.dep.pa.gov/___;!!Nr4EcbiUYLJF9sf!9Kn6dMC8oRt_4Eq9-hLLIxJZIsdekcxQpd_TUOV4PnjnNCEBe0ld24XB4NkXvjCKslU0Aev4UrvMYjPwuw\\$<https://urldefense.com/v3/___http://www.dep.pa.gov/___;!!Nr4EcbiUYLJF9sf!9Kn6dMC8oRt_4Eq9-hLLIxJZIsdekcxQpd_TUOV4PnjnNCEBe0ld24XB4NkXvjCKslU0Aev4UrvMYjPwuw\\$>>](https://urldefense.com/v3/___http://www.dep.pa.gov/___;!!Nr4EcbiUYLJF9sf!9Kn6dMC8oRt_4Eq9-hLLIxJZIsdekcxQpd_TUOV4PnjnNCEBe0ld24XB4NkXvjCKslU0Aev4UrvMYjPwuw$<https://urldefense.com/v3/___http://www.dep.pa.gov/___;!!Nr4EcbiUYLJF9sf!9Kn6dMC8oRt_4Eq9-hLLIxJZIsdekcxQpd_TUOV4PnjnNCEBe0ld24XB4NkXvjCKslU0Aev4UrvMYjPwuw$>>)>

From: Donohue, Thomas E
Sent: Thursday, April 23, 2026 3:55 PM
To: John Zavatchan (JZavatchan@eqt.com)
Subject: 059-28361 Order to Plug
Attachments: 059-28361 Order to Plug.pdf; Equitrans LP - 1563924 - 059-28361 - OTP.pdf

The Department of Environmental Protection has completed its review of the Application for an Order to Clean Out and Plug or Replug a Non-Producing Gas Well under Section 13 (c) of Act 214.

The department hereby issues the attached Order pursuant to applicable laws and regulations for this activity and to specific conditions of the Order.

(Please ensure all necessary approvals such as alternative methods are reviewed and signed as appropriate before those particular activities commence.)

Thomas E. Donohue, P.G. | Environmental Program Manager
Department of Environmental Protection | District Oil & Gas Operations
400 Waterfront Dr. | Pittsburgh, PA 15222
Phone: 412.442.4004 | Fax: 412.442.4328
www.dep.pa.gov

From: Zavatchan, John <JZavatchan@eqt.com>

Sent: Wednesday, March 25, 2026 8:07 AM

To: EP, SW OG-Submissions <RA-EPSW-OGSUBMISSION@pa.gov>; Donohue, Thomas E <tdonohue@pa.gov>; Campbell, Heather <heathcampb@pa.gov>; Sabocheck, Scott <ssabocheck@pa.gov>; Allen, Daniel <danielalle@pa.gov>

Cc: Fry, Doug <DFry@eqt.com>

Subject: [External] RG Rutan 1001 Well - Morris Township, Greene County - Permit Number 059-28361 - Request for an Order to Replug and Alternate Method

ATTENTION: *This email message is from an external sender. Do not open attachments or click links from unknown senders. To report suspicious email, use the [Report Phishing button in Outlook](#).*

Good morning!

Attached are an Application for an Order to Replug a Non-Producing Gas Well and Request for Alternate Method to Plug a Well for the RG Rutan 1001 well in Morris Township, Greene County, PA. Please let me know if you need any additional information to process these requests.

Thanks,

John Zavatchan
Regional Manager - Permitting
EQT Production Company
2200 Energy Drive
Canonsburg, PA 15317
412-584-3132
jzavatchan@eqt.com
Schedule B