



DEP USE ONLY
Application Tracking # 1558477

RECEIVED
2/11/2026

Proposed Alternate Method or Material for Casing, Plugging, Venting or Equipping a Well


Well Operator Penneco Oil Company		DEP ID# 13825	Well Permit or Registration Number 37-059-24048	
Address 6608 Route 22		7674		Well Farm Name Swartz
City Delmont	State PA	Zip Code 15626	Well # 2	Serial # PS-1062
Phone 724-468-8232	Fax 724-468-8230	County Greene	Municipality Cumberland Twp	

A proposed alternate method is subject to provisions in §3221 of the 2012 Oil and Gas Act, 58 Pa. C.S. §3221 Section 13 of the Coal and Gas Resource Coordination Act, 58 P.S. §513 and 25 PA Code §§78.75-78.75a (relating to Alternate Methods.) Attach proof of notification of coal operator(s).


Describe in reasonable detail using a written description and / or diagram:

1. the proposed alternate method or materials, and
2. the manner in which the alternative will satisfy the goals of the laws and regulations.

Due to challenges associated with deteriorating well conditions, in lieu of the coal venting requirements set forth in the PA Code 25, section 78.92 a (3), a solid cement column of expanding cement will be spotted to the surface from at least 50' below the bottom perforations or from the maximum achievable depth with partial to no wash-down circulation.

Optional: Approval by Coal Owner or Operator		Signature of Applicant / Well Operator	
Signature	Date	Signature	Date
			2/11/26
Print or Type Signer's Name and Title		Print or Type Signer's Name and Title	
		D. Marc Jacobs, Jr. Senior Vice President	

If optional approval is signed by coal owner or operator, the 15-day objection period may be waived.

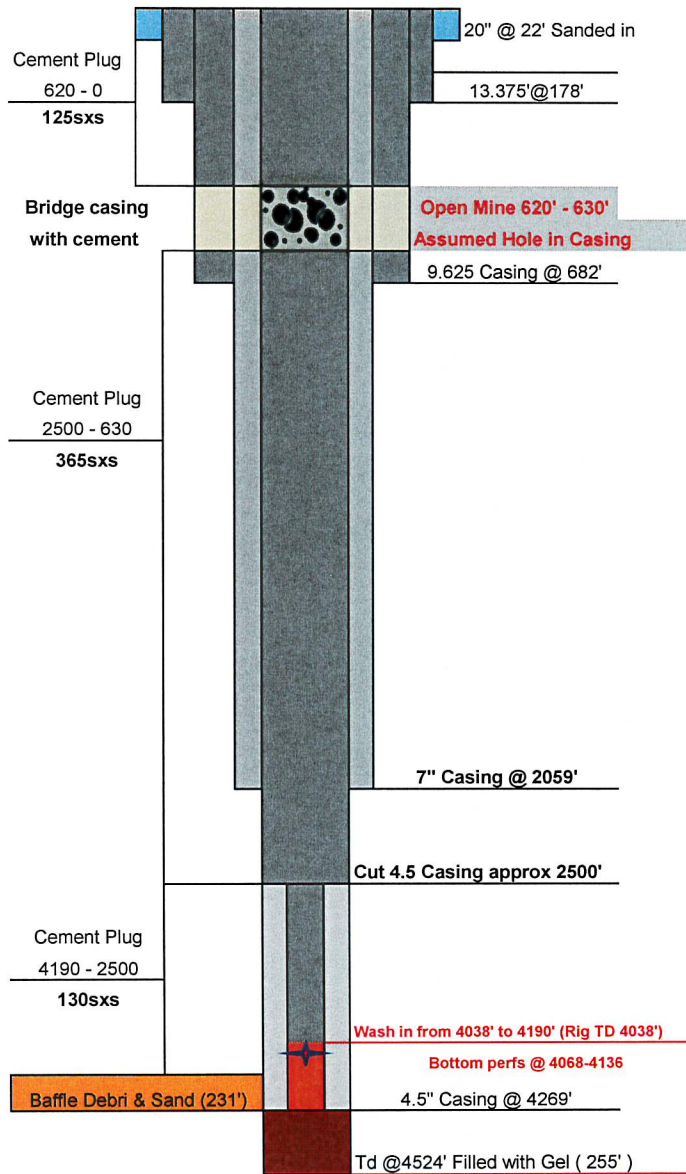
DEP USE ONLY		
Approved by (DEP Manager) 	Conditions <input type="checkbox"/> YES, See Attached <input checked="" type="checkbox"/> NO	Date 4/24/26


Penneco Oil Co
Swartz #2 PS-1062

Plug & Abandon

P/N 37-059-24048

Coal Area





PENNECO

PENNECO OIL COMPANY

6608 ROUTE 22 • DELMONT, PA 15626-2408
PH: (724) 468-8232 • FAX: (724) 468-8230 • EMAIL: PENNECO@PENNECO.COM • WEB: PENNECO.COM

February 9, 2026

Clean Streams Foundation, Inc.
112 W High Street
Lexington, KY 40507

RE: Notice of Intention to Plug Gas Well with a Solid Column of Cement to Surface – Swartz #2


To whom it may concern:

Penneco records suggest that Clean Streams Foundation, Inc. is the coal owner/operator of the Pittsburgh coal seam underlying the Swartz #2 gas well in Cumberland Twp, Greene County, Pennsylvania. This letter is to serve as formal notice of our intention to plug this well with a solid column of cement to surface in 2026. Following verification of receipt or notice of non-delivery, Penneco will commence the process resulting in the plugging of the well.

Should you have any questions or desire further detail regarding the plugging design or timetable, please do not hesitate to contact us.

Sincerely,


PENNECO OIL COMPANY



D. Marc Jacobs, Jr.
Senior Vice President

Attachments

Certified Mail – 9214 8901 0661 5400 0215 8646 22



PENNECO

PENNECO OIL COMPANY

6608 ROUTE 22 • DELMONT, PA 15626-2408
PH: (724) 468-8232 • FAX: (724) 468-8230 • EMAIL: PENNECO@PENNECO.COM • WEB: PENNECO.COM

February 9, 2026

Ms. R. Janine Mansell
256 Ullery Road
Carmichaels, PA 15320

RE: Notice of Intention to Plug Gas Well with a Solid Column of Cement to Surface – Swartz #2


Dear Ms. Mansell,

Penneco Oil Company records list you as the owner of coal resources underlying the Swartz #2 gas well in Cumberland Twp, Greene County. This letter is to serve as formal notice of our intention to plug this well with a solid column of cement to surface in 2026. Following verification of receipt or notice of non-delivery, Penneco will commence the process resulting in the plugging of the well.

Should you have any questions or desire further detail regarding the plugging design or timetable, please do not hesitate to contact us.

Sincerely,

PENNECO OIL COMPANY


D. Marc Jacobs, Jr.
Senior Vice President

Attachments

Certified Mail – 9214 8901 0661 5400 0215 8647 52

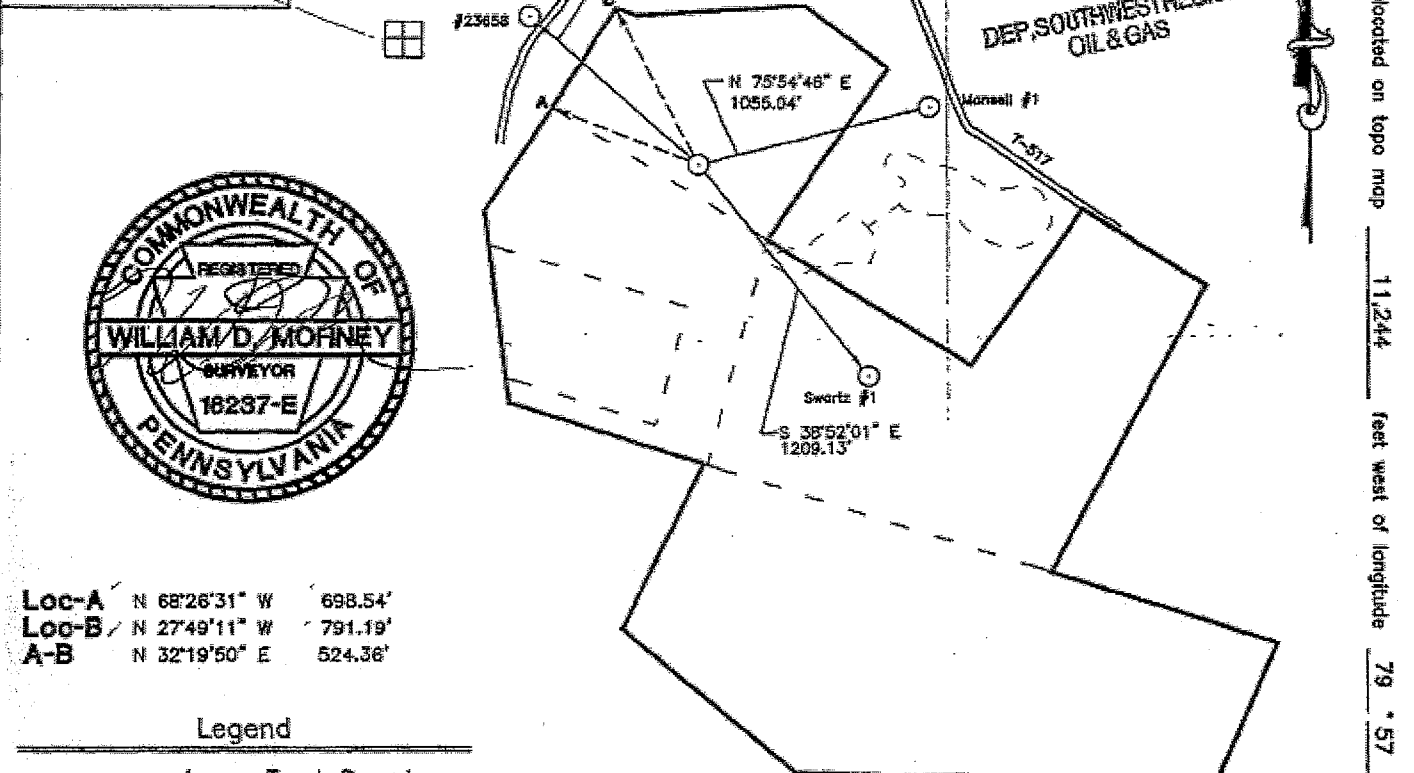


COMMONWEALTH OF PENNSYLVANIA
 DEPARTMENT OF ENVIRONMENTAL PROTECTION
 Oil and Gas Management Program
WELL LOCATION PLAT

DEP	Auth ID: # C-647850	G: <i>RB</i>
USE	Basin # 37-059-24048-00	C: <i>ral</i>
ONLY	Project #:	


Well is located on topo map 3,069 feet south of latitude 39° 52' 30"

<input type="checkbox"/>	Denotes location of well on topo map.
True Latitude: NORTH	
<u>39° 51' 59.7"</u>	
True Longitude: WEST	
<u>79° 59' 54.3"</u>	



Well is located on topo map 11,244 feet west of longitude 79° 57' 30"

SEP 13 2006
 DEP, SOUTHWEST REGION
 OIL & GAS



NOTE:

All properties located within the lease boundary are subject to the Carol B. Mansell Oil & Gas Lease dated October 29th, 2001.

Surveyor of Engineer: W.D. Mohny & Associates	Phone #: (724) 543-1023	Dwg. #: leslie	Date: August 10, 2006	Scale: 1" = 800'	Tract Acreage: 43 ±
Lat & Long Metadata Method GPS-Code Based Accuracy 30± Ft. ft. Datum NAD 27	Elevation Metadata Method U.S.G.S. Plotted Accuracy 30± Ft. ft. Datum NAD 27		Survey Dates Various Dates		
Applicant / Well Operator Name Penneco Oil Company, Inc.	DEP ID# 7674	Well (Farm) Name SWARTZ	Well # 2	Serial # PS-1062	
Address P.O. Box 300, 6608 US Route 22, Delmont, PA 15626	County Greene - 30	Municipality Cumberland Township	Well Type New Gas Well		
Surface Owner R. Janine Mansell	USGA 7 1/2' Quadrangle Map Name Masontown, PA. (2006)		Map Section 1		
Surface Lessor None	Angle & Course of Deviation (Drilling) None	Surface Elevation 1180 ft.	Anticipated Total Depth 5000 ft.		
Surface Owner or Water Purveyor with a Water Supply within 1000 ft. Christina & Eugene Walker	Approximate Course and Distance to Water Supply S 85° W - 800'	Owner, Lessee, or Operator of Workable Coal Seam Clean Stream Foundation, Inc.		Name of Coal Seam Owner, Leased, or Operated Pittsburgh Seam	
		R. Janine Mansell		All Others	
		600 Pittsburgh Seam			

Swartz #2 PS-1062
37-059-24048
Penneco Oil Company

